

IP CITYGREENING

HOW TOWN PLANNING CAN INTEGRATE URBAN AGRICULTURE IN CITY REGENERATION

2014 ERASMUS INTENSIVE PROGRAMME

ARCHITETTURA
FESTIVAL IN CITTA
2014

GRUPPO 1
MAKING CONNECTIONS
TAVOLA DI ANALISI

TUTOR
ANDRE VILJOEN
KONSTANTINOS CHALARIS

STUDENTI
NEGAR BARGHERPOUR
DEMETRIO CAMPOLO
SONYA GRIGOROVA
HANDE KALENDER
HARMONIE LOZÉ
KLARA POHLOVA

Lifelong Learning Programme

Lifelong Learning Programme
www.programmallp.it

ERASMUS

Agenzia Nazionale per lo Sviluppo dell'Autonomia Scolastica
ex Indire

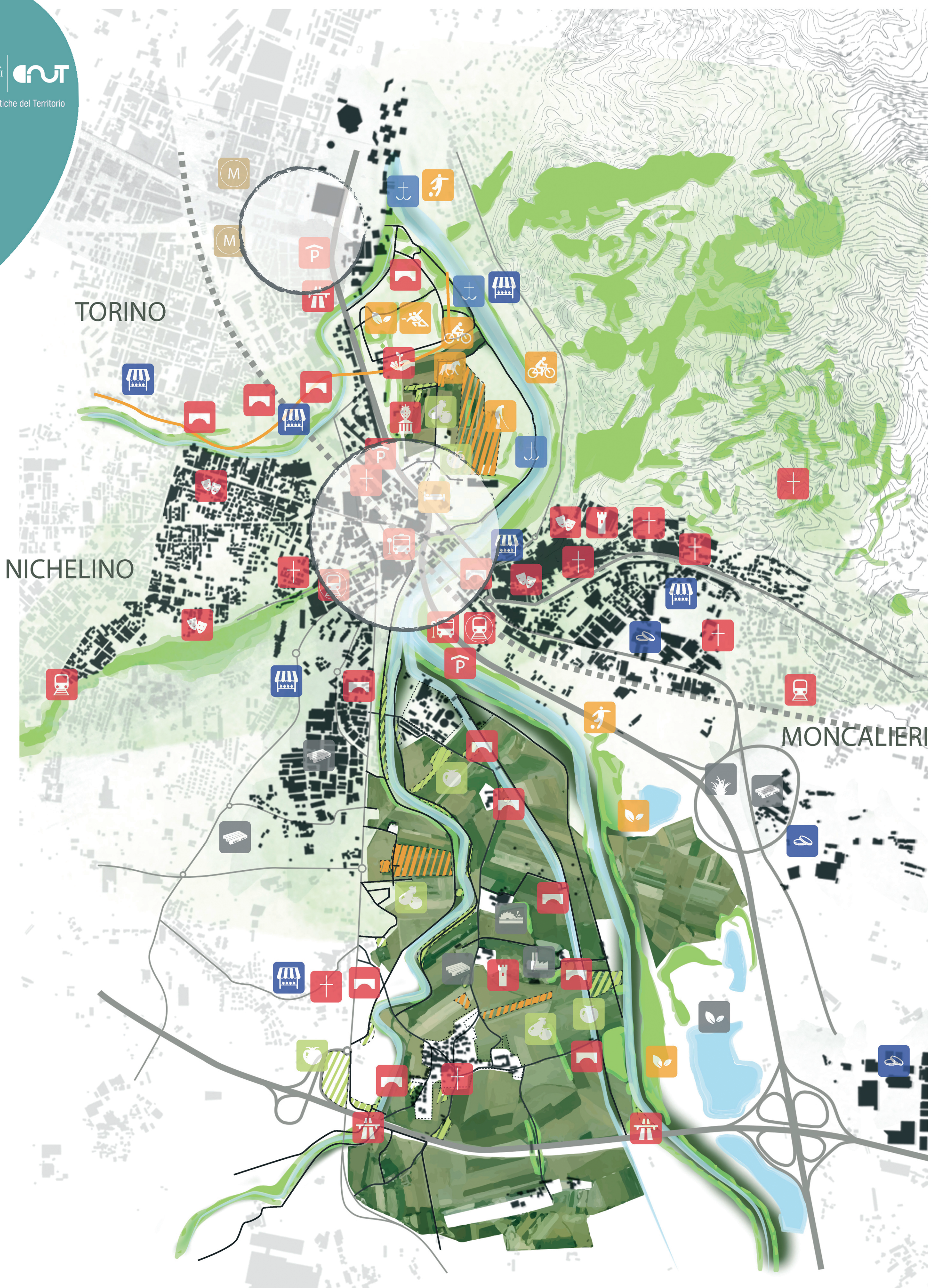
INSTITUTIONAL PARTNERS



LOCAL PARTNERS



PATRONAGE

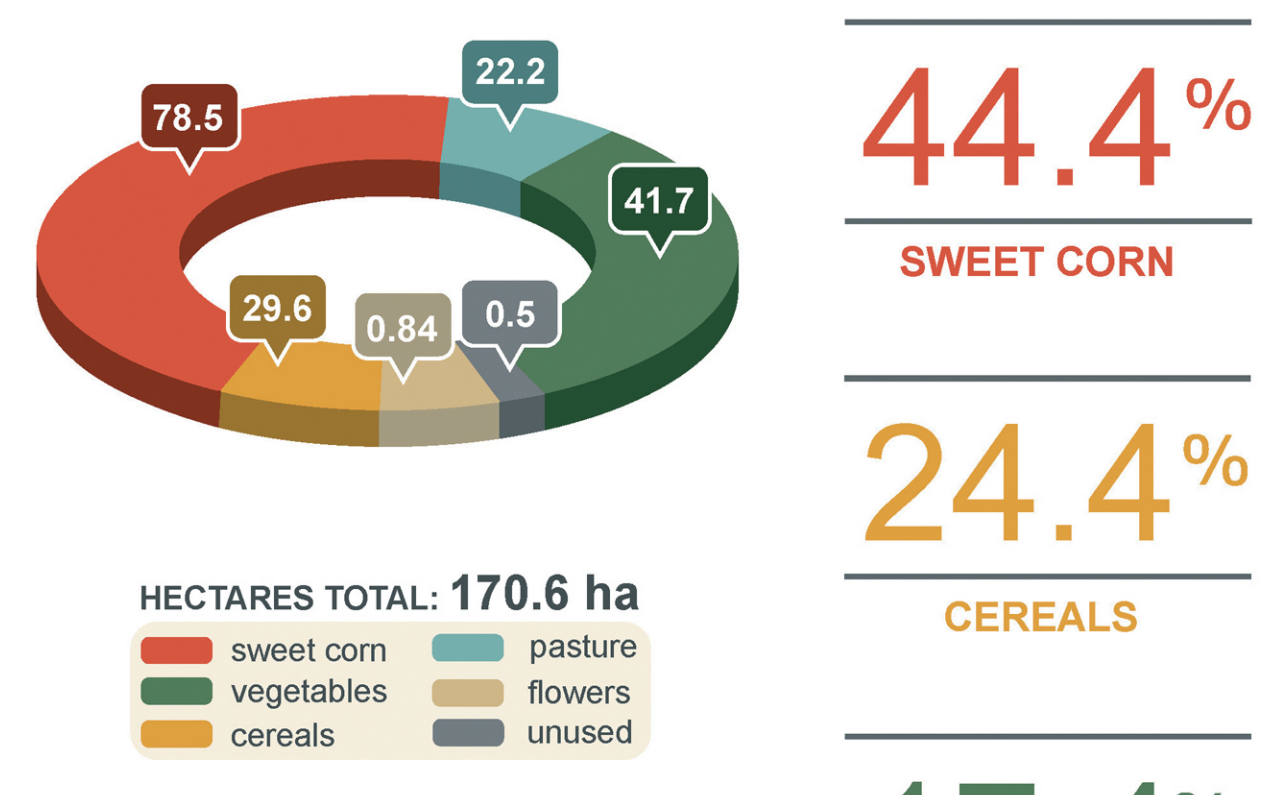


Area situated to the south of Torino, surrounded by urban areas (except from the south) River Po, 2 streams and a canal. A plain and a view towards the hill of Moncalieri. The area is divided into 2 parts: A northern zone and a southern zone



CURRENT AGRICULTURE

In the 2 zones:
Mainly sweet corn and wheat
Also vegetables and pasture in rotation, but no livestock
Most of the farmers have less than 5 hectares in the area
-> very scattered fields

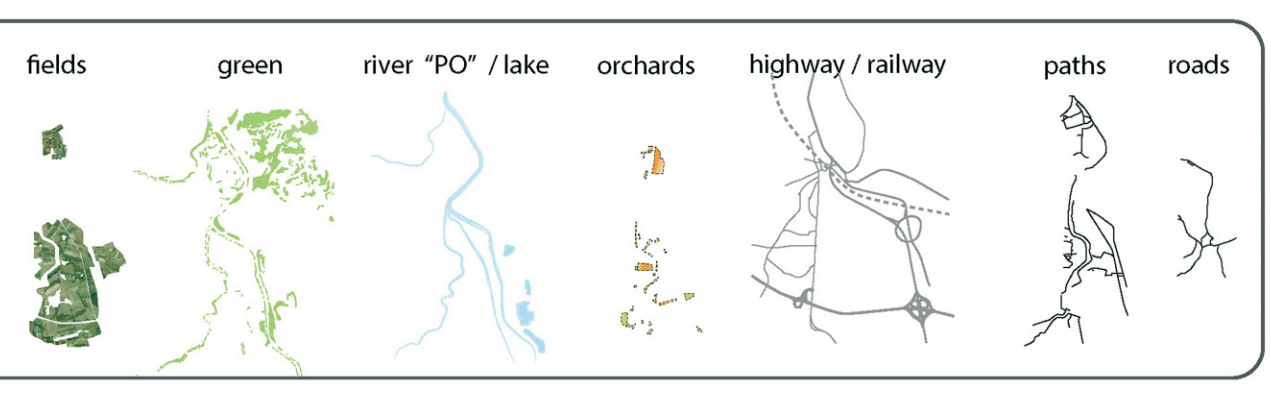


MAIN ISSUES

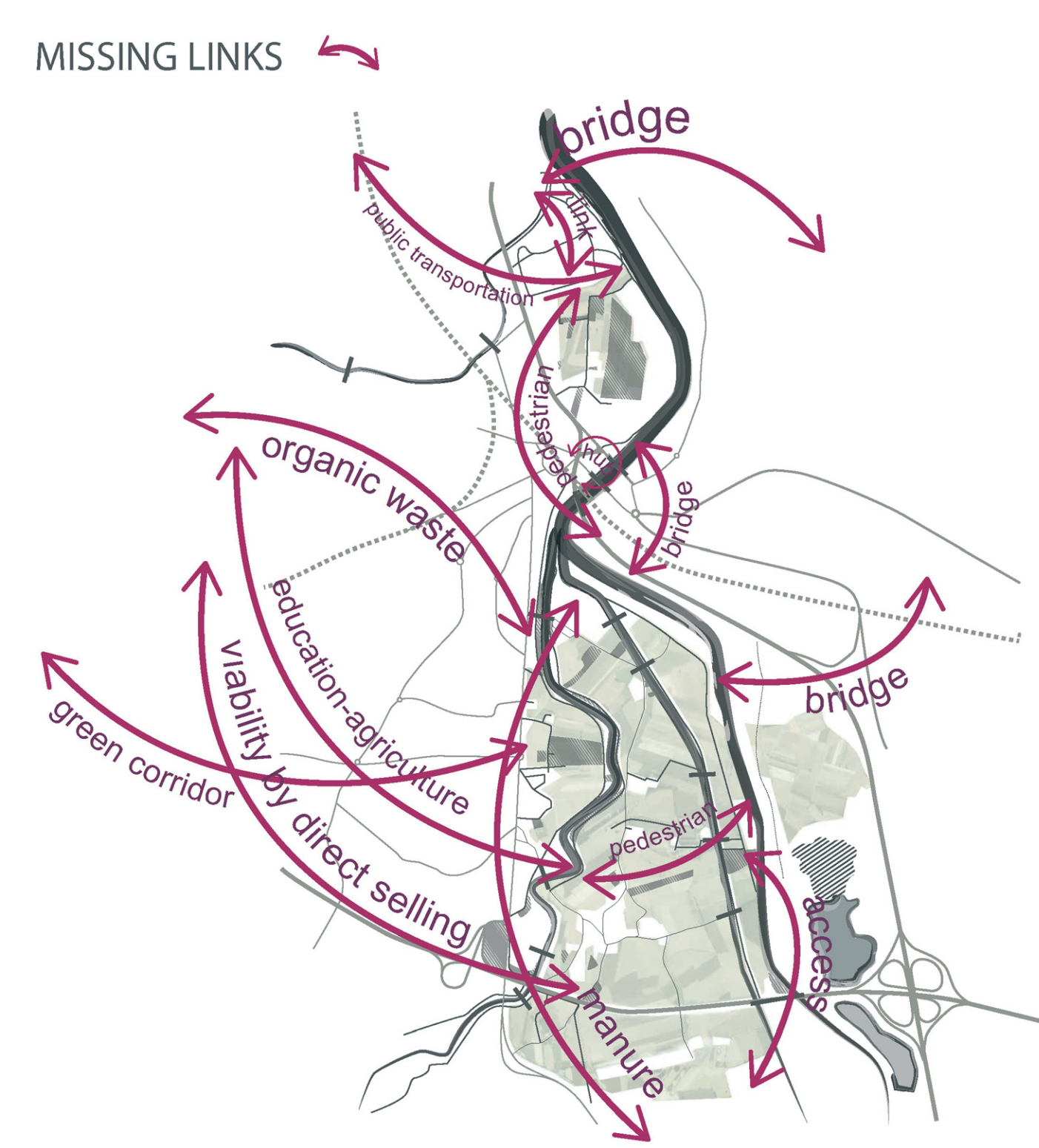
- Diversity - culture, sport, recreation, agriculture, industry and other functions are located here
- An unbalanced area - 2 completely different parts: southern part - agriculture, less people, isolation; northern part - leisure activities, less employment
- Absence of a functional connection between the 2 parts
- The Po river is a connecting element between the 2 parts and is important for both recreation and agriculture
- Agriculture in the area is not viable

LEGEND

church/monastery	railway station	highway bridge	bicycle path	park	power plant	wood production	metro station (under construction)	shopping centre
culture	museum of fruits	railway	bus stop	market	distribution centre	industrial heritage	harbour	orchards
culture heritage	fenological garden	bridge	car park	leisure	grass carpet production	restored quarries	market	professional vegetable production



Existing physical links between the spaces / Interdependencies between spaces / Relations between an area with specific a function and the inputs and outputs which it depends on



Missing physical connections inside and outside the area / Relations between the different functions and the external forces the influence them



Trees as visual barriers / The castle as an important landmark / Isolated golf and village